Approved For Release 2000/04/14 : CIA-RDP78-05867A000100070009-3

TITLE Kaukai [illegible] VALLEY CO.

VIEW E 12 -23 [illegible] Buck

HIGHWAY ROUTE NO. 55. Bridge over [illegible] ACRE

SEC CIN 43990 FOR [illegible] HORTAS.

412/AU

KAU 10,515 (535-76K) U.

1948

Approved For Release 2000/04/14 : CIA-RDP78-05867A000100070009-3

CAPTION REPORT

Approved For Release 2000/04/14 : CIA-RDP78-05867A000100070009-3

21 Apr	Austria	Lofer	Dachberg

N47-23 E 12-25 Lofer 1916 Binoc

HIGHWAY Route No. 55. Bridge over SAALACHBACH. See CIA 43993 for underconstruction.

413/BU

Rsvu 10,200 (5>Y - 76W) ANC

CEYS

Cap.

Approved For Release 2000/04/14 : CIA-RDP78-05867A000100070009-3

CAPTION REPORT

Approved For Release 2000/04/14 : CIA-RDP78-05867A000100070009-3

[redacted]

7/19/61 Lucas Mrs. Jacobberg

[illegible] Hoyt & Buck

Highway Adm No. 55 Landau Judge and Saukaserbach.

See CIB 43992 for Exhibit Number.

ILLEGIB

[redacted] 4/19/AU

Rec'd 10,200 (334-164) C.

1944

Approved For Release 2000/04/14 : CIA-RDP78-05867A000100070009-3

CAPTION REPORT

Approved For Release 2000/04/14 : CIA-RDP78-05867A000100070009-3

Austria

Buck

HIGHWAY ROUTE No. 55. South entrance to village.

415/811

1948

Approved For Release 2000/04/14 : CIA-RDP78-05867A000100070009-3

CAPTION REPORT

Approved For Release 2000/04/14 : CIA-RDP78-05867A000100070009-3

2170 Austria TIROL Hollcitem (NR)

N 47.22 E12 25 416 2-7 Brück

HIGHWAY ROUTE No. 56. Wayoung bridge over AUBACH.

See CIA 43496 for side view.

Kon 6,900 (530-735) N. 416/BU

1968

Approved For Release 2000/04/14 : CIA-RDP78-05867A000100070009-3

CAPTION REPORT

Approved For Release 2000/04/14 : CIA-RDP78-05867A000100070009-3

7177	Austria	1950	Hallelithen Car

N47 22 E12 25 4416 c-3 Buick

Highway Route No 55. Masonry bridge over Aubach.

See CIA 43995 for ~~view of~~ Point of road.

411/AU

Kem 6, 800 (530-135) 550.

1948

Conf

Approved For Release 2000/04/14 : CIA-RDP78-05867A000100070009-3

CAPTION REPORT

Approved For Release 2000/04/14 : CIA-RDP78-05867A000100070009-3

217M | Austria | TIROL | STANGERN (NE)

N47 21 E12 25 [illegible] 9416 2-7 Buck.

HIGHWAY ROUTE NO. 55. Wooden bridge over TRATTENBACH

See ~~CIA~~ CIA 43998 for side view.

918/AU

RMW 3,779 (528-705) NNO

1948

Conf.

Approved For Release 2000/04/14 : CIA-RDP78-05867A000100070009-3

CAPTION REPORT

Approved For Release 2000/04/14 : CIA-RDP78-05867A000100070009-3

717 M	Austria	[illegible]	STANGERN (VR)

N47 21 E12 25

HIGHWAY ROUTE No. 55. Warren Lodge over
TAUFERBACH. See CIA 43897 for bridge surface.

418/BW

Penn 31224 (528-705) O.N.O

1848

Cont.

Approved For Release 2000/04/14 : CIA-RDP78-05867A000100070009-3

CAPTION REPORT

Approved For Release 2000/04/14 : CIA-RDP78-05867A000100070009-3

Roll 51

214 AI | Malaria | TIROS | RANGER (NR)

N 47 19 E 12 25 | 450 nms at Buick

HIGHWAY ROUTE NO 55. Wooden bridge south of village. See CIA 44000 for site visit.

420/AU

Rec'd 2,400 (5-26-64) N.N.E

1848

Card

Approved For Release 2000/04/14 : CIA-RDP78-05867A000100070009-3

CAPTION REPORT

Approved For Release 2000/04/14 : CIA-RDP78-05867A000100070009-3

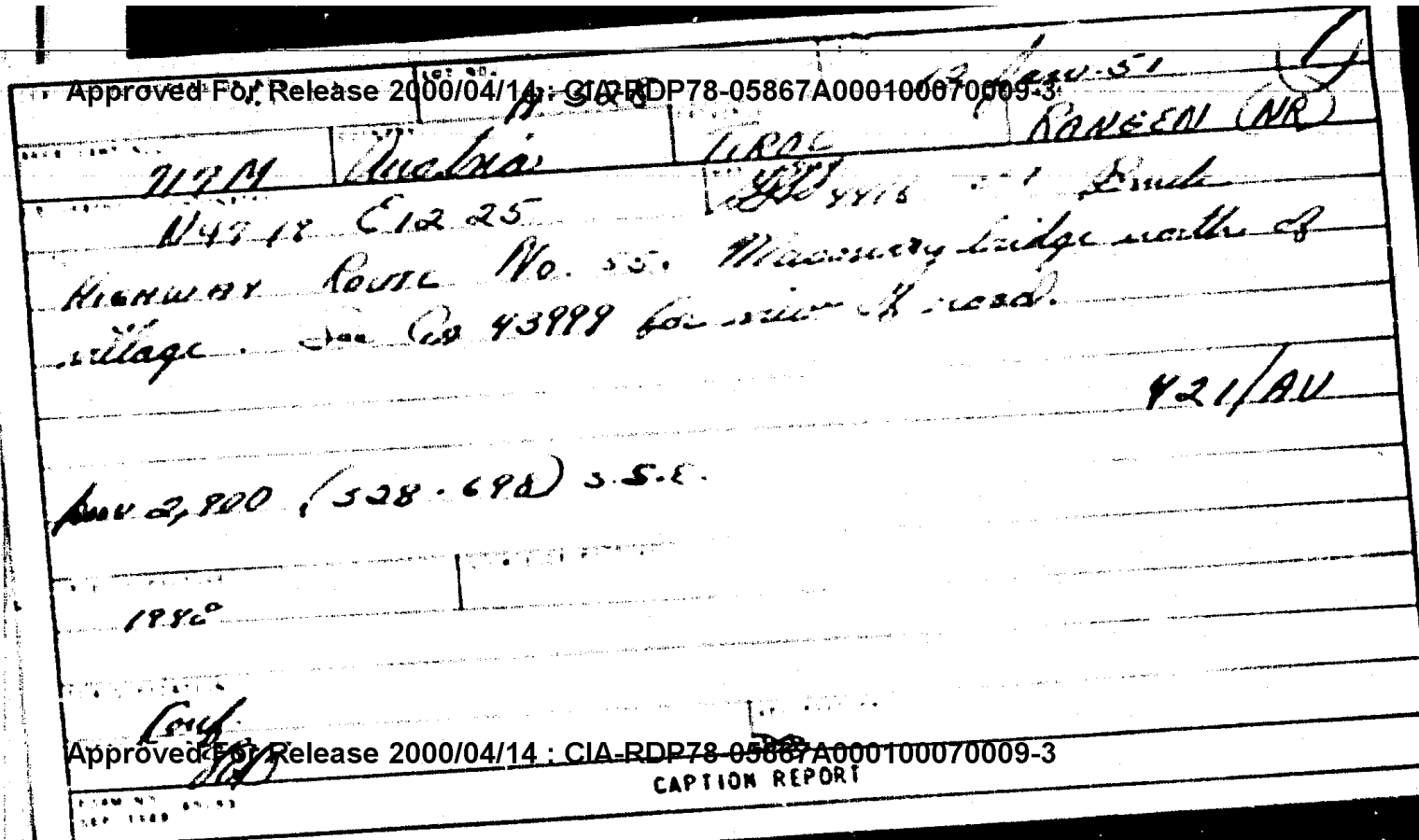

Approved For Release 2000/04/14 : CIA-RDP78-05867A000100070009-3

Approved For Release 2000/04/14 : CIA-RDP78-05867A000100070009-3

51

4Y | NORTHERN RHODESIA | BROKEN HILL

1422 S 2830 E

RHODESIAN BROKEN HILL DEVELOPMENT CO. LTD. (VANADIUM, LEAD, AND ZINC)

ORIGINAL OPEN CUT.

PRIOR 1948

SECRET / U.S. OFFICIALS ONLY

25X1A [redacted]

Approved For Release 2000/04/14 : CIA-RDP78-05867A000100070009-3

[redacted] 25X1A

CAPTION REPORT

Approved For Release 2000/04/14 : CIA-RDP78-05867A000100070009-3

C 57

4Y | NORTHERN RHODESIA | BROKEN HILL

14 22 S 28 30 E TIN - CASSITERITE

RHODESIAN BROKEN HILL DEVELOPMENT CO. LTD.

VANADIUM GRANTY PLANT AND VANADIUM-ZINC SILICATE ORE MILL.

25X1A

PROB 1948 [redacted]

SECRET / U.S. OFFICIALS ONLY

Approved For Release 2000/04/14 : CIA-RDP78-05867A000100070009-3

[redacted] 25X1A

CAPTION REPORT

Approved For Release 2000/04/14 : CIA-RDP78-05867A000100070009-3

4Y | Northern Rhodesia | Broken Hill

1422 S 27 30 E | Time Checked

ILLEGIB [redacted]

25X1A

Prob 1948 | [redacted]

SECRET / US Officials Only

Approved For Release 2000/04/14 : CIA-RDP78-05867A000100070009-3

[redacted] 25X1A

CAPTION REPORT

Approved For Release 2000/04/14 : CIA-RDP78-05867A000100070009-3

IL CIB

Next 48 Page(s) In Document Exempt

Approved For Release 2000/04/14 : CIA-RDP78-05867A000100070009-3

Approved for Release 2000/04/14 : CIA-RDP78-05867A000100070009-3

39E | SURINAM

UNABLE TO LOCATE

BAUXITE MINING. LANDING STAGE ON SURINAM RIVER WHERE MINING EQUIPMENT IS UNLOADED.

25X1A

PROB. 1940 | [redacted]

CONF

25X1A

A[redacted]

r Release 2000/04/14 : CIA-RDP78-05867A000100070009-3

CAPTION REPORT

Approved For Release 2000/04/14 : CIA-RDP78-05867A000100070009-3

39E	SURINAM	MOENGO (NR)
05 38 N	54 27W	COORD FILE

BAUXITE [MINING] PLANT

25X1A

PROB. 1940

[redacted]

CONF.

[redacted]

Release 25X1A 2000/04/14 : CIA-RDP78-05867A000100070009-3

CAPTION REPORT

Approved For Release 2000/04/14 : CIA-RDP78-05867A000100070009-3

C-C3

15 JAN 54

C

39E	SURINAM	MOENGO (NR)
05 38 N	54 27 W	COORD FILE

BAUXITE MINING.

25X1A

PROD. 1940

[redacted]

CONF.

[redacted] or 25X1A

Approved For Release 2000/04/14 : CIA-RDP78-05867A000100070009-3

CAPTION REPORT

Approved For Release 2000/04/14 : CIA-RDP78-05867A000100070009-3

C-C3 75 JAN 3

39E | SURINAME

unable to locate

BAUXITE ORE BEING LOADED FOR EXPORT TO THE UNITED STATES

25X1A

[redacted]

DOB. 1940

CONF. [redacted]

Approved For Release 2000/04/14 : CIA-RDP78-05867A000100070009-3

25X1A

CAPTION REPORT

Approved For Release 2000/04/14 : CIA-RDP78-05867A000100070009-3

C.C 3

C

39E | SURINAME

UNABLE TO LOCATE

BAUXITE MINING. BRIDGE UNDER CONSTRUCTION[5] TO EXPLORATION AREA.

PROB. 1948 | [redacted] 25X1A

CONF.

[redacted] For Release 2000/04/14 : CIA-RDP78-05867A000100070009-3 25X1A

CAPTION REPORT

Approved For Release 2000/04/14 : CIA-RDP78-05867A000100070009-3

C-C3 C

39E | SURINAME

UNABLE TO LOCATE

BAUXITE MINING. EXPLORATION LORRY TRACK.

PROB. 1942 | [redacted] 25X1A

CONF.

[redacted] Release 2000/04/14 : CIA-RDP78-05867A000100070009-3

[redacted] 25X1A

CAPTION REPORT

Approved For Release 2000/04/14 : CIA-RDP78-05867A000100070009-3

C-(3)

C.

39E | SURINAM | MOENGO (NR)

05 38 N 54 29 W | coord file

BAUXITE MINING.

[redacted] 25X1A

CONF.

[redacted] 25X1A

Approved For Release 2000/04/14 : CIA-RDP78-05867A000100070009-3

CAPTION REPORT

Approved For Release 2000/04/14 : CIA-RDP78-05867A000100070009-3

A 1182 C-52 3 Jan 1951

45011 | Yugoslavia | Srbija | Aranđelovac

44°18' N 20°36' E | c file —

Firebrick factory, under [illegible]

ILLEGIB [redacted]

1950 | Borba, No 235, 29 Nov 50

Confidential

[redacted] 25X1A ILLEGIB [redacted]

Approved For Release 2000/04/14 : CIA-RDP78-05867A000100070009-3

CAPTION REPORT

Approved For Release 2000/04/14 : CIA-RDP78-05867A000100070009-3

CIA (PHOTO ACCESSION NO.) | DATE: 2 Jan 1951

AREA (ORB NO.): 4207 | COUNTRY: Yugoslavia | PROVINCE: Srbija | PLACE: Kankovicevo

GEOGRAPHIC COORDINATES: 45°04'N 21°02'E | MAP REFERENCE: NI5

TITLE: A section of the new magnesite and chromite brick factory

DATE OF PICTURE: 950 | SOURCE OF PICTURE: Borba, No 289, 4 Dec 1950

CLASSIFICATION: Confidential

CAPTIONED BY:

Approv[redacted]Release 2000/04/14 : CIA-[redacted]25X1A ILLEGIB [redacted]100070009-3

FORM NO. 31C 1948 60-53

CAPTION REPORT

Approved For Release 2000/04/14 : CIA-RDP78-05867A000100070009-3

CIA PHOTO ACCESSION NO.

44064

AREA GRID NO.

COUNTRY

Yugoslavia

PROVINCE

Hrvatska

PLACE

Zagreb

20 Dec 1950

GEOGRAPHIC COORDINATES

MAP REFERENCE

TITLE

Scenes of the Zagreb Fair

ILLEGIB

[redacted]

DATE OF PICTURE

SOURCE OF PICTURE

Periodical: Ilustrirani Vjesnik, No 26 -8, 1950

CLASSIFICATION

CAPTIONED BY Confidential

ILLEGIB

[redacted]

Approved For Release 2000/04/14 : CIA-RDP78-05867A000100070009-3

25X1

FORM NO. 60-53

CAPTION REPORT

Approved For Release 2000/04/14 : CIA-RDP78-05867A000100070009-3

3807

C-38

43°39' N 17°45' E

Yugoslavia | Bosna i Hercegovina | Jablanica | 3 Jan 1951

Hydroelectric power plant site. The underground power plant, which will house the machinery, will be located inside the hill at the right side of the bridge. Various tunnels are located underneath and at the right of the arch.

150

Borba, No 301, 18 Dec 50

Confidential

25X1A

[redacted]

ILLEGIB

[redacted]

Approved For Release 2000/04/14 : CIA-RDP78-05867A000100070009-3

Approved For Release 2000/04/14 : CIA-RDP78-05867A000100070009-3

Yugoslavia | Srbija | Svetozarevo

43°59'N 21°15'E

N15

Section of the cable factory, [redacted]

ILLEGIB

Borba, No 294, 16 Dec 1950

Confidential

[redacted] 25X1A

ILLEGIB [redacted]

Approved For Release 2000/04/14 : CIA-RDP[redacted]070009-3

Approved For Release 2000/04/14 : CIA-RDP78-05867A000100070009-3

2 [illegible]

C-38

Yugoslavia | Srbija | Arandjelovac | 8 Jan 1952

44°18'N 20°36'E

Cfile

"B" shop of the dielectric porcelain factory. (Horizontal kilns will be installed in the shop.)

1950

Borba, No 294, 10 Dec 1950

Confidential

[redacted] 25X1A

Approved For Release 2000/04/14 : CIA-RDP78-05867A000100070009-3

CAPTION REPORT

Approved For Release 2000/04/14 : CIA-RDP78-05867A000100070009-8

1951

18/17	Yugoslavia	Srbija	Krusevac

42° 35' N 20° 21' E N/C

Third shop of the "14 Oktobar" Factory

check master file - correct location for "14 Oktobar" factory is 43°35'N 21°20'E

1950	Borba, No 292, 7 Dec 1950	

Confidential

[redacted] 25X1A ILLEGIB [redacted] DSS

Approved For Release 2000/04/14 : CIA-RDP78-05867A000100070009-8

CAPTION REPORT

25X1A [redacted]

Approved For Release 2000/04/04 : CIA-RDP78-05867A000100070009-3



Approved For Release 2000/04/04 : CIA-RDP78-05867A000100070009-3

Approved For Release 2000/04/14 : CIA-RDP78-05867A000100070009-3

30M	CYPRUS		SKOURIOTISSA

AM. 35 05 N 22 53 E | COPPER FILE

CYPRUS MINES CORPORATION COPPER MINE AND REFINERY

25X1A

[redacted]

RGB. 1948

RESTRICTED

Approved For Release 2000/04/14 : CIA-RDP78-05867A000100070009-3

25X1A

[redacted]

CAPTION REPORT

Approved For Release 2000/04/14 : CIA-RDP78-05867A000100070009-3

B-1101

30 M CYPRUS TRANSI

APP. 3505 N 3353 E SKOURIOTISSA

CYPRUS MINES CORPORATION COPPER MINE [AND REFINERY]

25X1A

[redacted]

RESTRICTED

[redacted] 25X1A

Approved For Release 2000/04/14 : CIA-RDP78-05867A000100070009-3

CAPTION REPORT

Approved For Release 2000/04/14 : CIA-RDP78-05867A000100070009-3

30 M	CYPRUS		18 JAN 51 C
APP. 35 05 N	32 53 E	COORD FILE	SKOURIOTISSA

CYPRUS MINES CORPORATION COPPER MINE [AND REFINERY]

PROB. 1946

25X1A [redacted]

RESTRICTED

[redacted] 25X1A

Approved For Release 2000/04/14 : CIA-RDP78-05867A000100070009-3

CAPTION REPORT

Approved For Release 2000/04/14 : CIA-RDP78-05867A000100070009-3

1073

13 Mar

3814 CYPRUS JAN 51

APP. 35 05 N 32 53 E SKOURIOTISSA

CYPRUS MINES CORPORATION COPPER MINE AND REFINERY

RAIL SPUR AND STORAGE AREA.

CNLD. FILE

1948

25X1A

[redacted]

RESTRICTED

[redacted] 25X1A

Approved For Release 2000/04/14 : CIA-RDP78-05867A000100070009-3

CAPTION REPORT

Approved For Release 2000/04/14 : CIA-RDP78-05867A000100070009-3

30M	CYPRUS		AMIANDOS

BAR. 3455N 3255E | COORD. FILE

TUNNEL ASBESTOS CEMENT COMPANY ASBESTOS MINE.

PROG. 1448 | 25X1A [redacted]

REST.

[redacted] 25X1A

Approved For Release 2000/04/14 : CIA-RDP78-05867A000100070009-3

CAPTION REPORT

Approved For Release 2000/04/14 : CIA-RDP78-05867A000100070009-3

JOM	CYPRUS		AMIANDOS
AIR 3455 N	3265 E	CORD. FILE	

TUNNEL ASBESTOS CEMENT COMPANY MINES MINE.

PROB. 1948 | [redacted] 25X1A

RECT. [redacted] 25X1A

Approved For Release 2000/04/14 : CIA-RDP78-05867A000100070009-3

CAPTION REPORT

Approved For Release 2000/04/14 : CIA-RDP78-05867A000100070009-3

30M	CYPRUS		AMIANDOS

MAP 3755 32 55 E

TUNNEL ASBESTOS CEMENT COMPANY ASBESTOS MINE.

PROB. 1948	25X1A [redacted]

WEST.

Appr[redacted]ase 2000/04/14 : CIA-RDP78-05867A000100070009-3

25X1A

CAPTION REPORT

Approved For Release 2000/04/14 : CIA-RDP78-05867A000100070009-3

30M	CYPRUS		AMIANDOS

AR? 3455 3255 F — COUNTY FILE

TUNNEL ASBESTOS CEMENT COMPANY ASBESTOS MINE.

PROB. 1948	[redacted] 25X1A

REST.

[redacted] 25X1A

Approved For Release 2000/04/14 : CIA-RDP78-05867A000100070009-3

CAPTION REPORT

Approved For Release 2000/04/14 : CIA-RDP78-05867A000100070009-3

30M	CYPRUS		AMIANDOS

APP. 34 55 N 32 55 E COAST. FILE

TUNNEL ASBESTOS CEMENT COMPANY ASBESTOS MINE.

PROB. 1948 25X1A [redacted]

REST.

Approved [redacted] 2000/04/14 : CIA-RDP78-05867A000100070009-3

25X1A

CAPTION REPORT

Approved For Release 2000/04/14 : CIA-RDP78-05867A000100070009-3

3 M	CYPRUS		AMIANDOS
APP. 3455 3458 E		CARD FILE	

TUNNEL ASBESTOS CEMENT COMPANY [redacted] MINE

25X1A

PROD. 1948	[redacted]

REST.

[redacted] 25X1A

App[redacted]elease 2000/04/14 : CIA-RDP78-05867A000100070009-3

CAPTION REPORT

Approved For Release 2000/04/14 : CIA-RDP78-05867A000100070009-3

30M	CYPRUS		WASHINGTON
APP. 3455 N	3255 E		

TURNER ASBESTOS CEMENT COMPANY [redacted] MINE

25X1A

PROB. 1948	[redacted]

WEST.

Appro[redacted]ase 2000/04/14 : CIA-RDP78-05867A000100070009-3

25X1A

CAPTION REPORT

Approved For Release 2000/04/14 : CIA-RDP78-05867A000100070009-3

3JM	CYPRUS		AMIANDOS

APP. 3456 3255 E | COND. FILE

TUNNEL ASBESTOS CEMENT COMPANY ASBESTOS MINE.

25X1A

PROD. 1948 | [redacted]

REST.

Appr[redacted]lease 2000/04/14 : CIA-RDP78-05867A000100070009-3

CAPTION REPORT

Approved For Release 2000/04/14 : CIA-RDP78-05867A000100070009-3

30M B-1101

AMIANDOS

AMP. 3455 N 3255 E

COORD FILE

TUNNEL ASBESTOS CEMENT COMPANY ASBESTOS MINE (AND)

PROCESSING PLANT.

PROD. 1948

25X1A

[redacted]

REST.

[redacted] 25X1A

Approved For Release 2000/04/14 : CIA-RDP78-05867A000100070009-3

CAPTION REPORT

Approved For Release 2000/04/14 : CIA-RDP78-05867A000100070009-3

C

	LOT NO. B 1006	60 JANS/	
			AMIANDOS
30 M	CYPRUS		
AVR. 3455N	3255E	CASED, FILE	

TUNNEL ASBESTOS CEMENT COMPANY ASBESTOS MINE

25X1A

[redacted]

PROB. 1448'

REST.

Appro[redacted]se 2000/04/14 : CIA-RDP78-05867A000100070009-3

25X1A

CAPTION REPORT

Approved For Release 2000/04/14 : CIA-RDP78-05867A000100070009-3

B

30M | CYPRUS | | AMIANDOS

ADD 3455 N 3255 E | COORD. FILE

TUNNEL ASBESTOS CEMENT COMPANY ASBESTOS MINE

25X1A

PROD. 1948 | [redacted]

REST.

[redacted] 25X1A

Approved For Release 2000/04/14 : CIA-RDP78-05867A000100070009-3

CAPTION REPORT

Approved For Release 2000/04/14 : CIA-RDP78-05867A000100070009-3

30M | CYPRUS | AMIANDOS

APP. 34 55 N 32 55 E COORD FILE

TUNNEL ASBESTOS CEMENT COMPANY PROCESSING PLANT.

25X1A

PROB. 1948 [redacted]

REST.

A[redacted] Release 2000/04/14 : CIA-RDP78-05867A000100070009-3

25X1A

CAPTION REPORT

Approved For Release 2000/04/14 : CIA-RDP78-05867A000100070009-3

30M	CYPRUS		AMIANDOS (NE)

RIP. 3465 N 3255 E COORD FILE

PROB. 1-148 25X1A [redacted]

REST 25X1A [redacted]

Approved For Release 2000/04/14 : CIA-RDP78-05867A000100070009-3

CAPTION REPORT

Approved For Release 2000/04/14 : CIA-RDP78-05867A000100070009-3

SOM CYPRUS 10 SRA/51

AIR. 2455N 3255E AMIANDOS

COMD. FILE

PROB. 1948 25X1A [redacted]

REST. [redacted] 25X1A

Approved For Release 2000/04/14 : CIA-RDP78-05867A000100070009-3

CAPTION REPORT

Approved For Release 2000/04/14 : CIA-RDP78-05867A000100070009-3

30M | B-44 | 10 JAN 51 | C

APP. 24 93 N 8255 E | COORD. FILE | AMIANDOS

WORKERS HOME (THE VILLAGE IS OWNED BY THE TUNNEL ASBESTOS CEMENT COMPANY.

PROB. 1948 | 25X1A [redacted]

REST. [redacted] 25X1A

Approved For Release 2000/04/14 : CIA-RDP78-05867A000100070009-3

EXPLOITATION REPORT

[redacted]

C

CIA ACCESSION NO. | LOT NO. B-1101 | 10 JAN 51

Approved For Release 2000/04/14 : CIA-RDP78-05867A000100070009-3

AREA UNIT NO. 30M | COUNTRY CYPRUS | AMIANDOS

APP. 34 55N BASSE | COVER F.E

25X1A

PROD. 1948 | [redacted]

CLASSIFICATION RESTR.

[redacted] 25X1A

Approved For Release 2000/04/14 : CIA-RDP78-05867A000100070009-3

CAPTION REPORT

Approved For Release 2000/04/14 : CIA-RDP78-05867A000100070009-3

30M CYPRUS AMIANDOS

APP. 3455N 3255E COORD. FILE

VILLAGE CHURCH

PROB. 1948

25X1A [redacted]

REST. [redacted] 25X1A

Approved For Release 2000/04/14 : CIA-RDP78-05867A000100070009-3

CAPTION REPORT

Approved For Release 2000/04/14 : CIA-RDP78-05867A000100070009-3



Approved For Release 2000/04/14 : CIA-RDP78-05867A000100070009-3

Approved For Release 2000/04/14 : CIA-RDP78-05867A000100070009-3

30M	CYPRUS		AMMANDOS

APP. 3455 N 3255 E | Coord. File

PROB. 1948 | [redacted]

25X1A

WEST. [redacted]

25X1A

Approved For Release 2000/04/14 : CIA-RDP78-05867A000100070009-3

CAPTION REPORT